



The Sizewell C Project

2.5 Main Development Site Operational Parameter Plans - Plans For Approval

June 2021

Planning Act 2008
Infrastructure Planning (Applications: Prescribed Forms and Procedure) Regulations 2009

Revision: 3.0
Applicable Regulation: Regulation 5(2)(o)
PINS Reference Number: EN010012

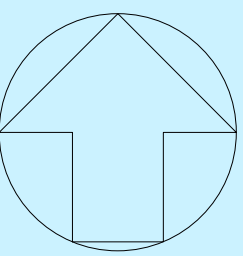
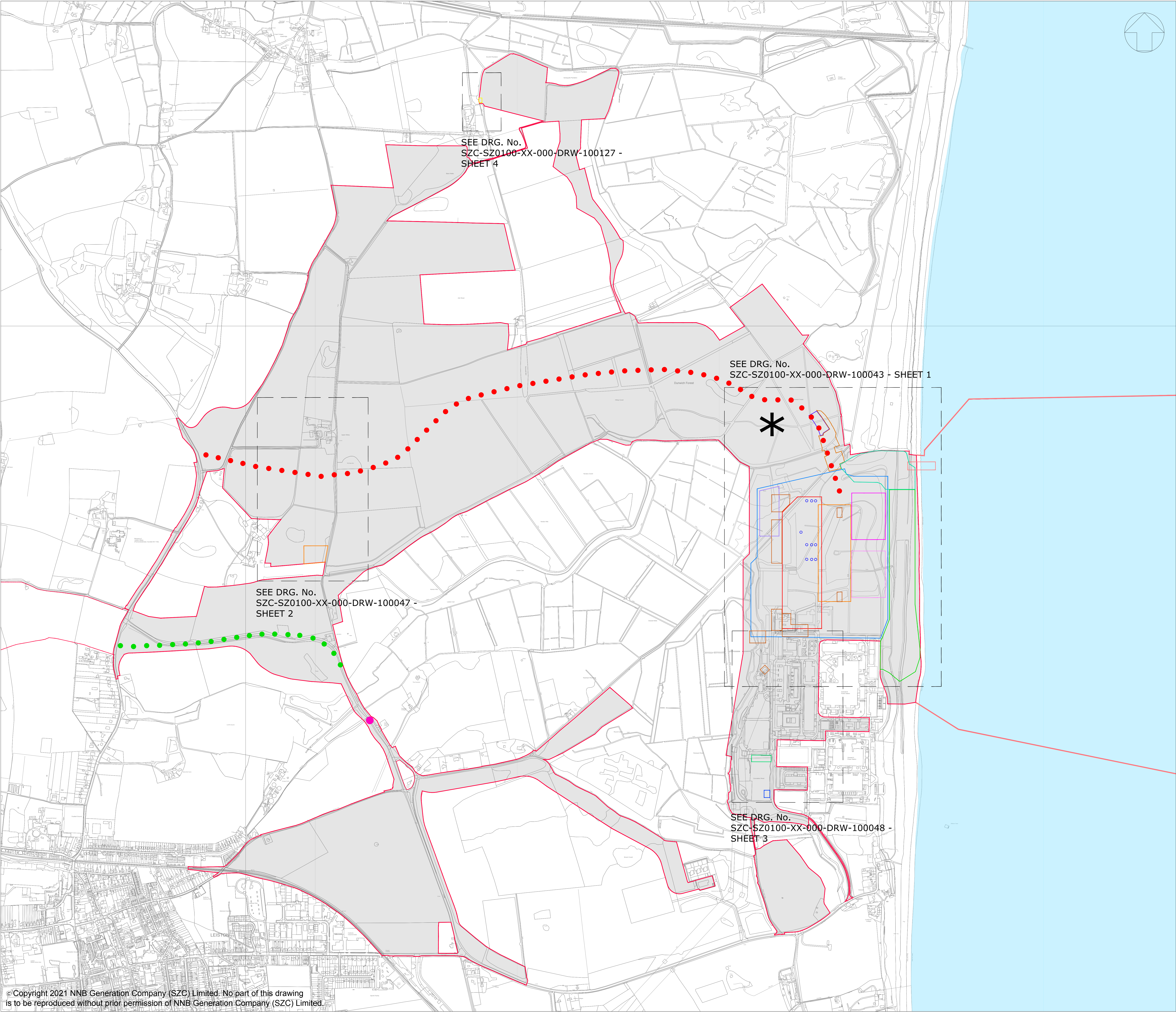


Main Development Site Operational Parameter Plans – For Approval

Drawing Number	Revision	Drawing Title	Scale	Sheet Size
SZC-SZ0100-XX-100-DRW-100050	03	Main Development Site Operational Parameter Plan - Key Plan	1:5000	A0
SZC-SZ0100-XX-100-DRW-100043	03	Main Development Site Operational Parameter Plan - Operational Platform - Sheet 1 of 4	1:2000	A0
SZC-SZ0100-XX-100-DRW-100047	03	Main Development Site Operational Parameter Plan - Upper Abbey Farm and surrounding area - Sheet 2 of 4	1:1000	A0
SZC-SZ0100-XX-100-DRW-100048	02	Main Development Site Operational Parameter Plan - SZB Relocated Facilities & National Grid Land - Sheet 3 of 4	1:1000	A0
SZC-SZ0100-XX-100-DRW-100127	01	Main Development Site Operational Parameter Plan - Bat Barn - Sheet 4 of 4	1:500	A0

Main Development Site Operational Plans For Approval – Revisions Schedule

Drawing Number	Revision	Drawing Title	Amendments
SZC-SZ0100-XX-100-DRW-100050	03	Main Development Site Operational Parameter Plan - Key Plan	Delete Zone 1M, which is no longer required as part of the proposals.
SZC-SZ0100-XX-100-DRW-100043	03	Main Development Site Operational Parameter Plan - Operational Platform - Sheet 1 of 4	Delete Zone 1M, which is no longer required as part of the proposals.
SZC-SZ0100-XX-100-DRW-100047	03	Main Development Site Operational Parameter Plan - Upper Abbey Farm and surrounding area - Sheet 2 of 4	Delete Zone 1M, which is no longer required as part of the proposals.
SZC-SZ0100-XX-100-DRW-100048	02	Main Development Site Operational Parameter Plan - SZB Relocated Facilities & National Grid Land - Sheet 3 of 4	No change
SZC-SZ0100-XX-100-DRW-100127	01	Main Development Site Operational Parameter Plan - Bat Barn - Sheet 4 of 4	No change.



NOTES:

KEY:

- MAIN DEVELOPMENT SITE BOUNDARY
- APPROX. LOCATION OF POWER STATION CAR PARK
- APPROX. ROUTE OF POWER STATION ACCESS ROAD
- LOVER'S LANE REALIGNMENT
- APPROXIMATE LOCATION OF MAMMAL PASS

REFER TO DRAWING Nos:
SZC-SZ0100-XX-000-DRW-100043 - SHEET 1
SZC-SZ0100-XX-000-DRW-100047 - SHEET 2
SZC-SZ0100-XX-000-DRW-100048 - SHEET 3
SZC-SZ0100-XX-000-DRW-100127 - SHEET 4
FOR MAIN DEVELOPMENT SITE OPERATIONAL
PARAMETER PLANS.

03	JUN 2021	SB	NP	DCO APPLICATION - DEADLINE 2 SUBMISSION (dated 2 Jun 2021)	SZC Co
02	JAN 2021	SB	NP	PROPOSED CHANGES TO THE DCO APPLICATION - JANUARY 2021	SZC Co
01	FEB 2020	SB	NP	DCO SUBMISSION	SZC Co
REVISION	DATE	DRAWN	CHECKED	REASONS FOR REVISION / COMMENTS	APPROVED

NOT PROTECTIVELY MARKED

COPYRIGHT:
Reproduced from Ordnance Survey map with the permission of
Ordnance Survey on behalf of the controller of Her Majesty's
Stationery Office © Crown copyright (2021).
All Rights reserved. NNB GenCo Licence: 0100060408



PROJECT:
SIZEWELL C

DOCUMENT:
APPLICATION DRAWING - FOR APPROVAL
REGULATION 5(2)(o)

DRAWING TITLE:
MAIN DEVELOPMENT SITE
OPERATIONAL PARAMETER PLAN
KEY PLAN

DRAWING NO:
SZC-SZ0100-XX-000-DRW-100050

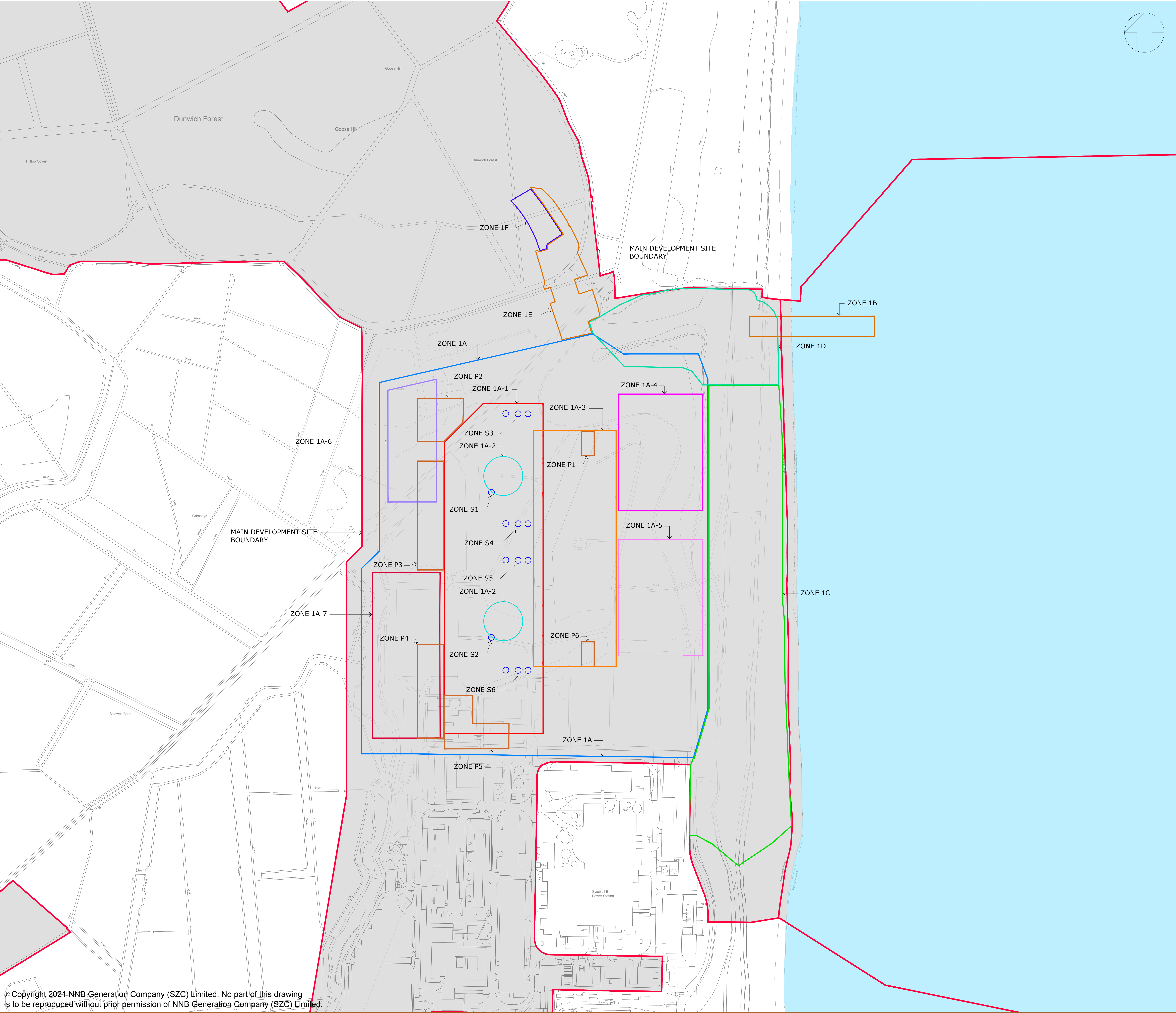
REVISION:
03

DATE:
JUN 2021

DRAWN:
SB

SCALE:
1:5000@A0

SCALE BAR:
100m 0 100 200 300m
SCALE IN METRES
1:5000



NOTES:

1. THE MAXIMUM BUILDING/STRUCTURE HEIGHTS & SITING ZONES ARE SPECIFIED IN TABLES 2.1, 2.2, 2.3, 2.5 & 2.7 OF CHAPTER 2 OF VOLUME 2 OF THE ENVIRONMENTAL STATEMENT.

KEY:

- MAIN DEVELOPMENT SITE BOUNDARY
- ZONE 1A
- ZONE 1A-1
- ZONE 1A-2
- ZONE 1A-3
- ZONE 1A-4
- ZONE 1A-5
- ZONE 1A-6
- ZONE 1A-7
- ZONE 1B
- ZONE 1C
- ZONE 1D
- ZONE 1E
- ZONE 1F
- ZONES P1-P6
- ZONES S1-S6

REFER TO DRAWING No. SZC-SZ0100-XX-000-DRW-100050 FOR THE LOCATION PLAN

03	JUN 2021	SB	NP	DCO APPLICATION - DEADLINE 2 SUBMISSION (dated 2 June 2021)	SZC Co
02	JAN 2021	SB	NP	PROPOSED CHANGES TO THE DCO APPLICATION - JANUARY 2021	SZC Co
01	FEB 2020	SB	NP	DCO SUBMISSION	SZC Co
REVISION	DATE	DRAWN	CHECKED	REASONS FOR REVISION / COMMENTS	APPROVED

NOT PROTECTIVELY MARKED

COPYRIGHT:
Reproduced from Ordnance Survey map with the permission of Ordnance Survey on behalf of the controller of Her Majesty's Stationery Office © Crown copyright (2021). All Rights reserved. NNB GenCo Licence: 0100060408



PROJECT:
SIZEWELL C

DOCUMENT:
APPLICATION DRAWING - FOR APPROVAL REGULATION 5(2)(o)

DRAWING TITLE:
**MAIN DEVELOPMENT SITE OPERATIONAL PARAMETER PLAN
OPERATIONAL PLATFORM
SHEET 1 OF 4**

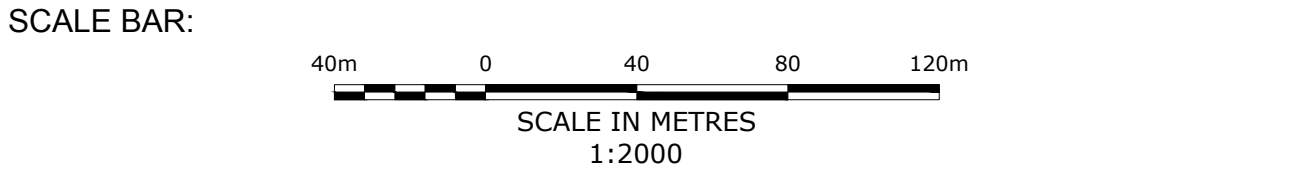
DRAWING NO:
SZC-SZ0100-XX-000-DRW-100043

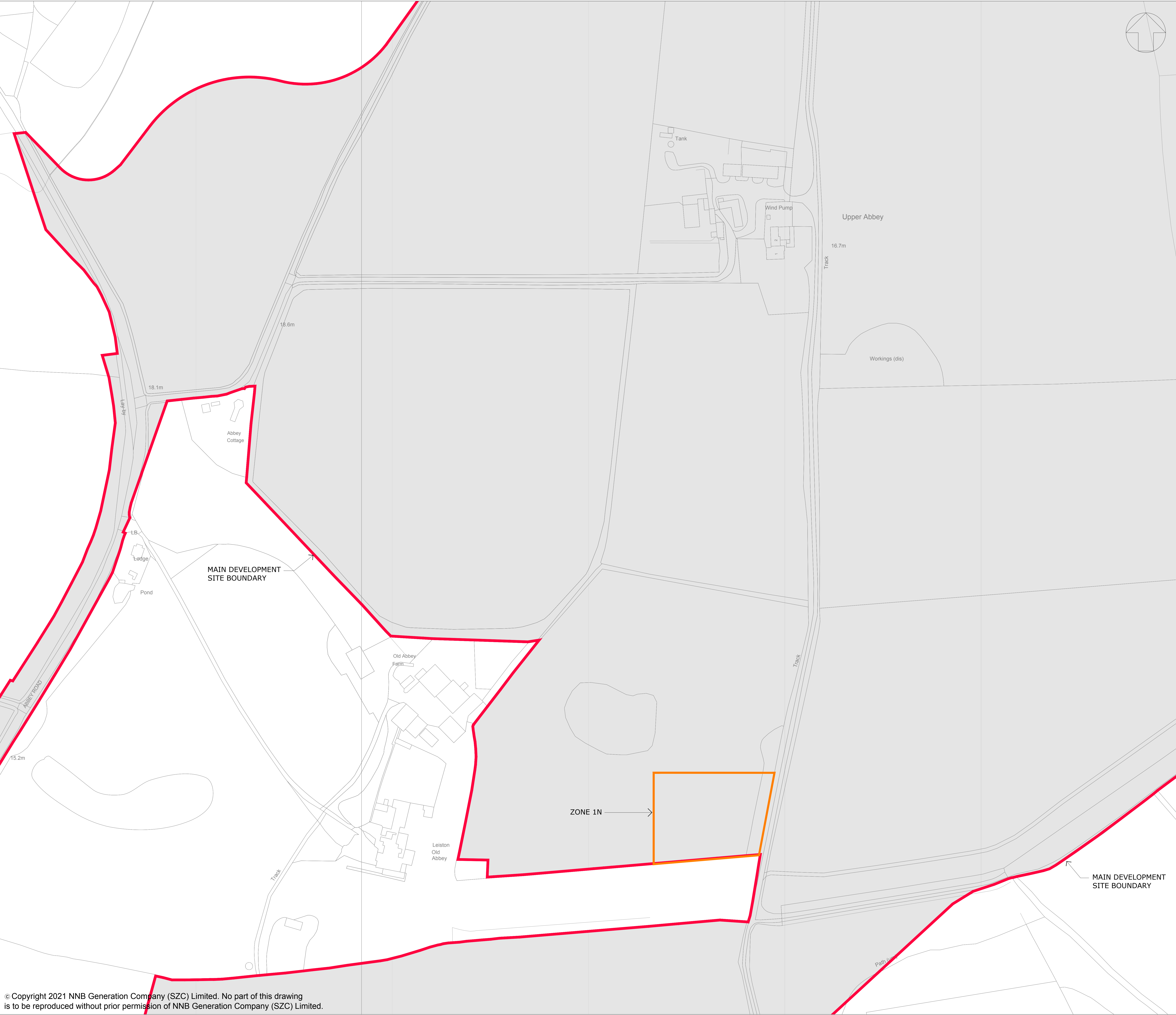
REVISION:
03

DATE:
JUN 2021

DRAWN:
SB

SCALE:
1:2000@A0





NOTES:

- THE MAXIMUM BUILDING/STRUCTURE HEIGHTS & SITING ZONES ARE SPECIFIED IN TABLES 2.1, 2.2, 2.3, 2.5 & 2.7 OF CHAPTER 2 OF VOLUME 2 OF THE ENVIRONMENTAL STATEMENT.

KEY:

MAIN DEVELOPMENT SITE BOUNDARY

ZONE 1N

REFER TO DRAWING No. SZC-SZ0100-XX-000-DRW-100050 FOR THE LOCATION PLAN

03	JUN 2021	SB	NP	DCO APPLICATION - DEADLINE 2 SUBMISSION (Dated 2 Jun 2021)	SZC Co
02	JAN 2021	SB	NP	PROPOSED CHANGES TO THE DCO APPLICATION - JANUARY 2021	SZC Co
01	FEB 2020	SB	NP	DCO SUBMISSION	SZC Co
REVISION	DATE	DRAWN	CHECKED	REASONS FOR REVISION / COMMENTS	APPROVED

NOT PROTECTIVELY MARKED

COPYRIGHT:
Reproduced from Ordnance Survey map with the permission of Ordnance Survey on behalf of the controller of Her Majesty's Stationery Office © Crown copyright (2021). All Rights reserved. NNB GenCo Licence: 0100060408

PROJECT:
SIZEWELL C

DOCUMENT:
APPLICATION DRAWING - FOR APPROVAL REGULATION 5(2)(o)

DRAWING TITLE:
MAIN SITE DEVELOPMENT OPERATIONAL PARAMETER PLAN UPPER ABBEY FARM & SURROUNDING AREA SHEET 2 OF 4

DRAWING NO:
SZC-SZ0100-XX-000-DRW-100047

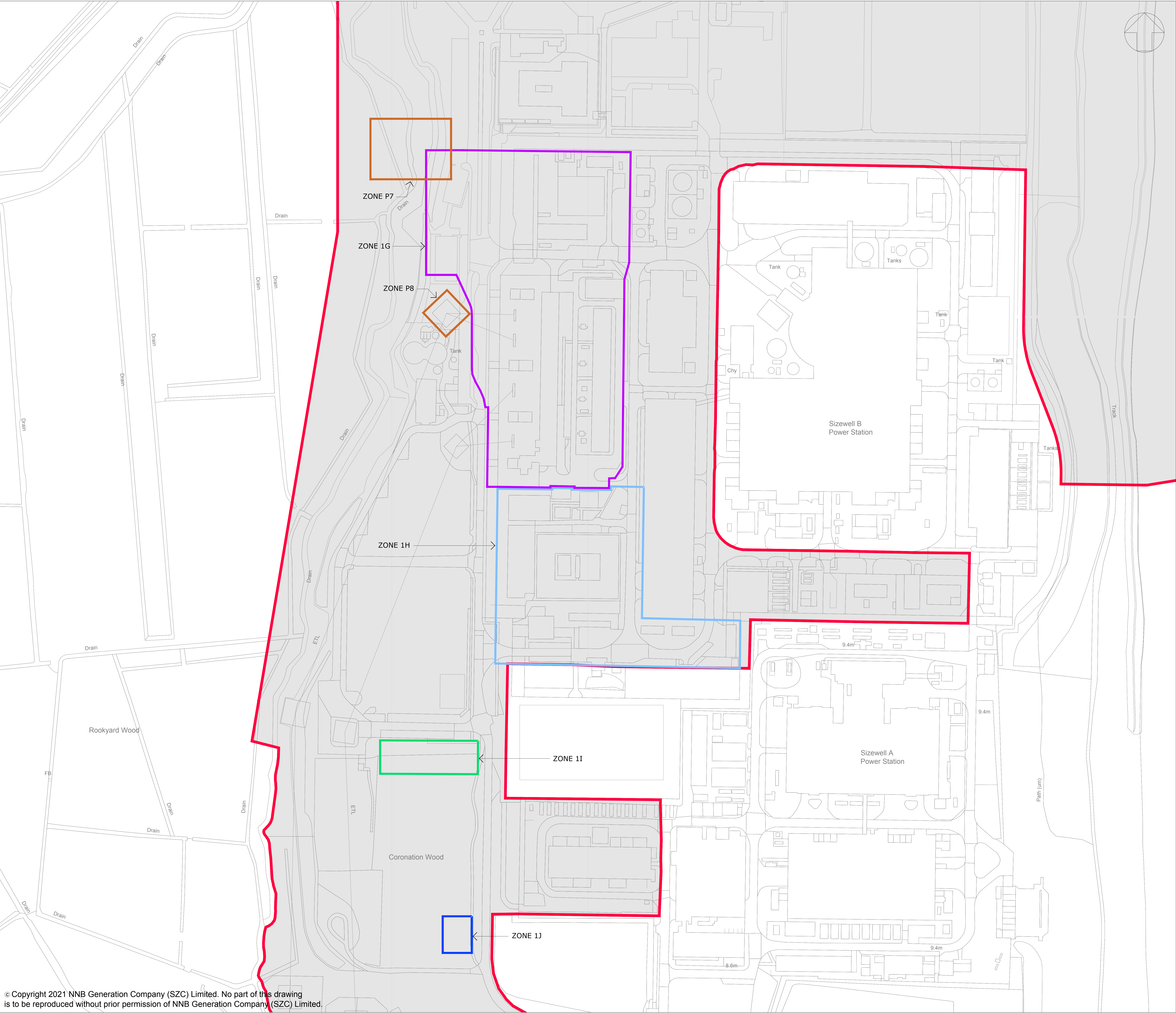
REVISION:
03

DATE:
JUN 2021

DRAWN:
SB

SCALE:
1:1000@A0

SCALE BAR:



NOTES:

1. THE MAXIMUM BUILDING/STRUCTURE HEIGHTS & SITING ZONES ARE SPECIFIED IN TABLES 2.1, 2.2, 2.3, 2.5 & 2.7 OF CHAPTER 2 OF VOLUME 2 OF THE ENVIRONMENTAL STATEMENT.

KEY:

MAIN DEVELOPMENT SITE BOUNDARY

ZONE 1G

ZONE 1H

ZONE 1I

ZONE 1J

ZONES P7 & P8

REFER TO DRAWING No. SZC-SZ0100-XX-000-DRW-100050 FOR THE LOCATION PLAN

02	JAN 2021	SB	NP	PROPOSED CHANGES TO THE DCO APPLICATION - JANUARY 2021	SZC Co
01	FEB 2020	SB	NP	DCO SUBMISSION	SZC Co
REVISION	DATE	DRAWN / CHECKED	REASONS FOR REVISION / COMMENTS		APPROVED

NOT PROTECTIVELY MARKED

COPYRIGHT:
Reproduced from Ordnance Survey map with the permission of Ordnance Survey on behalf of the controller of Her Majesty's Stationery Office © Crown copyright (2021).
All Rights reserved. NNB GenCo Licence: 0100060408



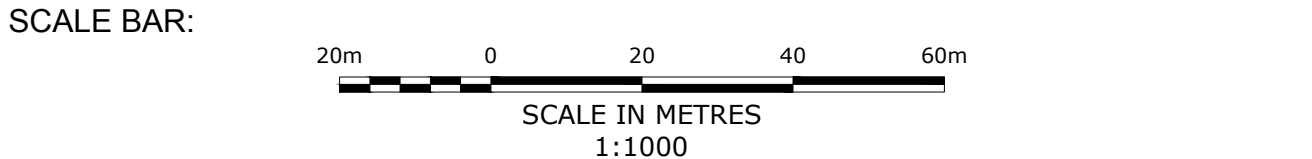
PROJECT:
SIZEWELL C

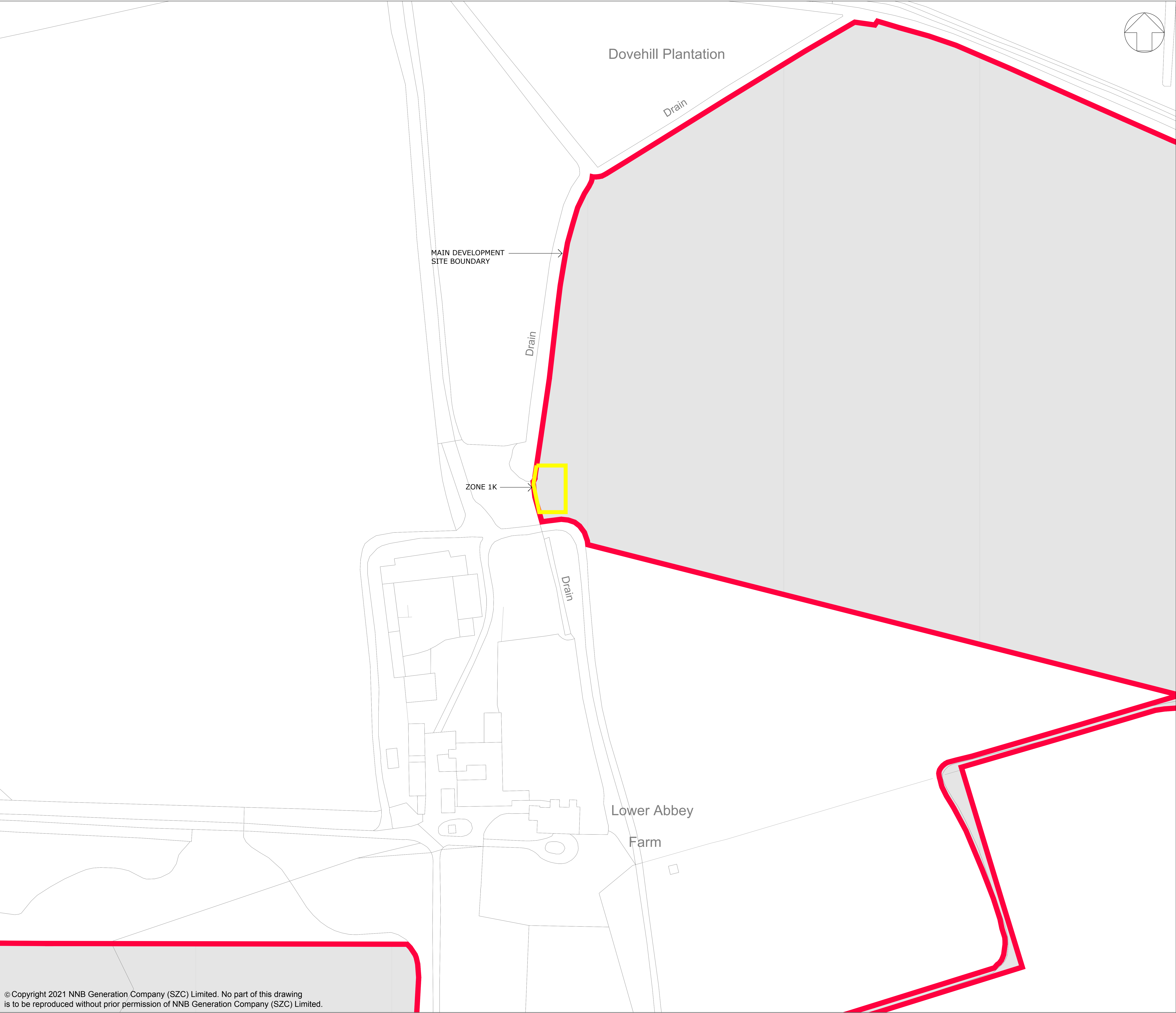
DOCUMENT:
APPLICATION DRAWING - FOR APPROVAL
REGULATION 5(2)(o)

DRAWING TITLE:
MAIN SITE DEVELOPMENT
OPERATIONAL PARAMETER PLAN
SZB RELOCATED FACILITIES &
NATIONAL GRID LAND
SHEET 3 OF 4

DRAWING NO:	REVISION:
SZC-SZ0100-XX-000-DRW-100048	02

DATE:	DRAWN:	SCALE:
JAN 2021	SB	1:1000@A0





NOTES:

- THE MAXIMUM BUILDING/STRUCTURE HEIGHTS & SITING ZONES ARE SPECIFIED IN TABLES 2.1, 2.2, 2.3, 2.5 & 2.7 OF CHAPTER 2 OF VOLUME 2 OF THE ENVIRONMENTAL STATEMENT.

KEY:

MAIN DEVELOPMENT SITE BOUNDARY

ZONE 1K

REFER TO DRAWING No.
SZC-SZ0100-XX-000-DRW-100050 FOR THE LOCATION PLAN

01	JAN 2021	SB	NP	PROPOSED CHANGES TO THE DCO APPLICATION - JANUARY 2021	SZC Co
REVISION	DATE	DRAWN	CHECKED	REASONS FOR REVISION / COMMENTS	APPROVED

NOT PROTECTIVELY MARKED

COPYRIGHT:
Reproduced from Ordnance Survey map with the permission of Ordnance Survey on behalf of the controller of Her Majesty's Stationery Office © Crown copyright (2021).
All Rights reserved. NNB GenCo Licence: 0100060408

PROJECT:
SIZEWELL C

DOCUMENT:
APPLICATION DRAWING - FOR APPROVAL
REGULATION 5(2)(o)

DRAWING TITLE:
MAIN DEVELOPMENT SITE
OPERATIONAL PARAMETER PLAN
BAT BARN
SHEET 4 OF 4

DRAWING NO: SZC-SZ0100-XX-000-DRW-100127			REVISION: 01
DATE: JAN 2021	DRAWN: SB	SCALE: 1:500@A0	

SCALE BAR:

SCALE IN METRES
1:500